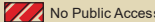

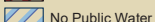











Sources: National Geographic Society, USA Topo Map, Denver Water SDE - Recreation, IT_GIS_TeleAtlas 2009, Denver Water IT, Gross Reservoir FERC Boundary, Boulder County Open Space, ESRI Street Map World 2D, CDOT Statewide

Legend			
	No Public Access		Parking
	No Public Water Access		Toilet
	Scenic View		Boat Launch
	Picnic Area		Gate
	Roads		Reservoir Hiking Trails
	Reservoir		Streams

This Geographic Information Systems (GIS) map and information shown is provided "AS IS" with no claim by the Denver Water Board as to the completeness, usefulness or accuracy of its contents. 2022 Denver Water